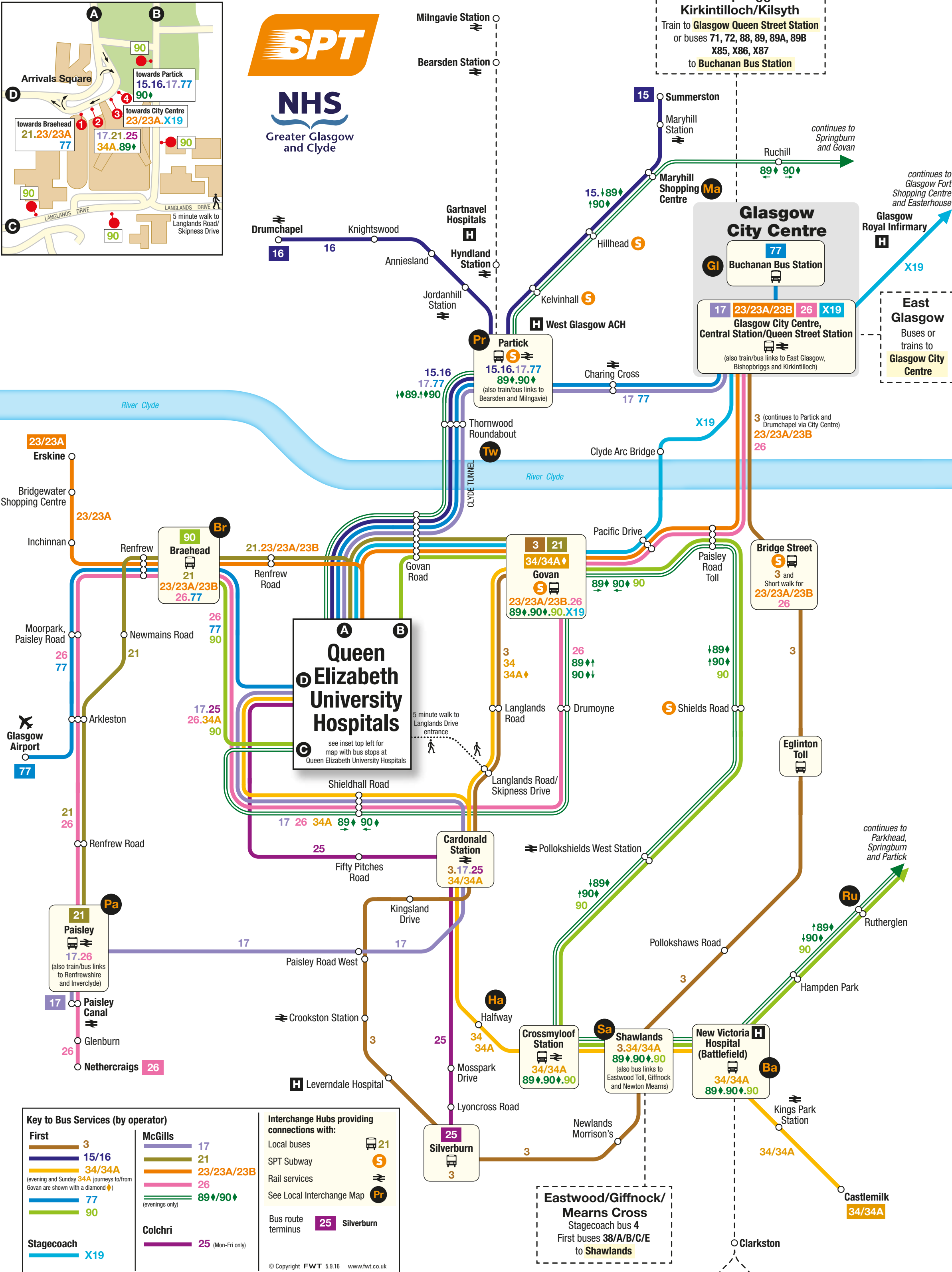
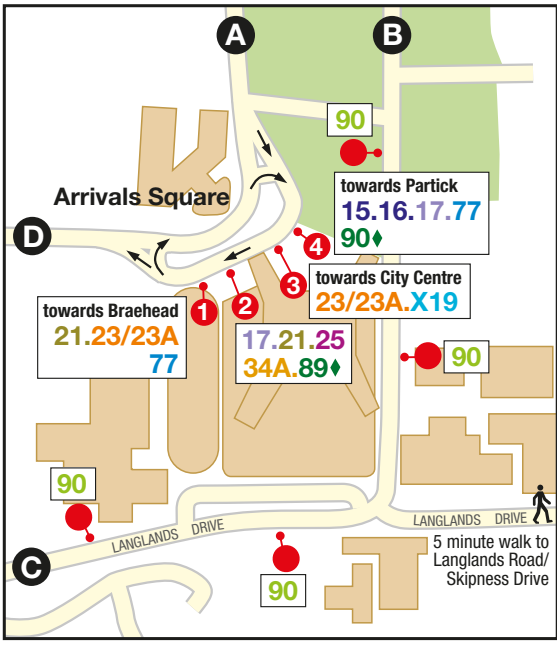


Queen Elizabeth University Hospitals



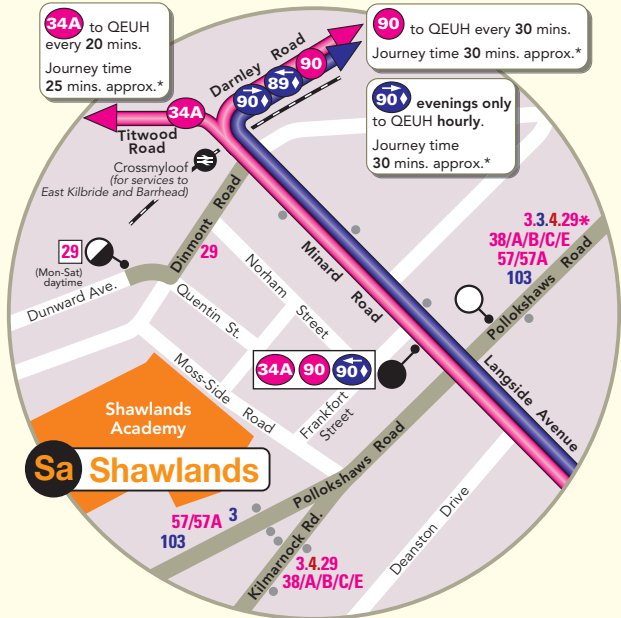
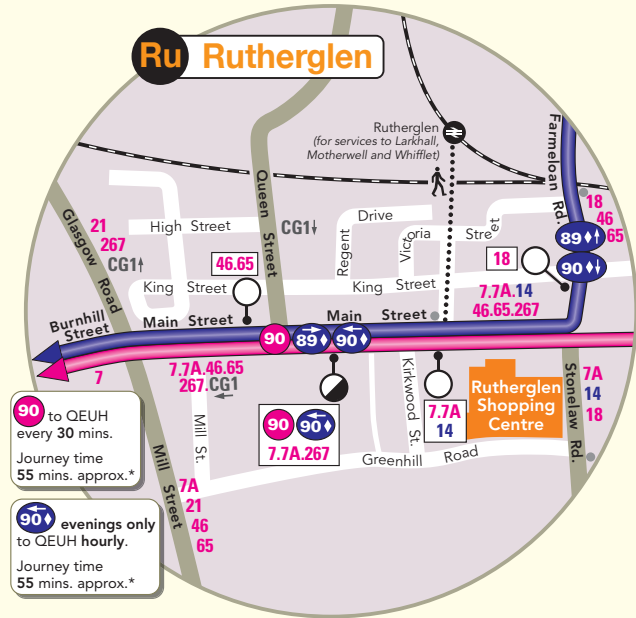
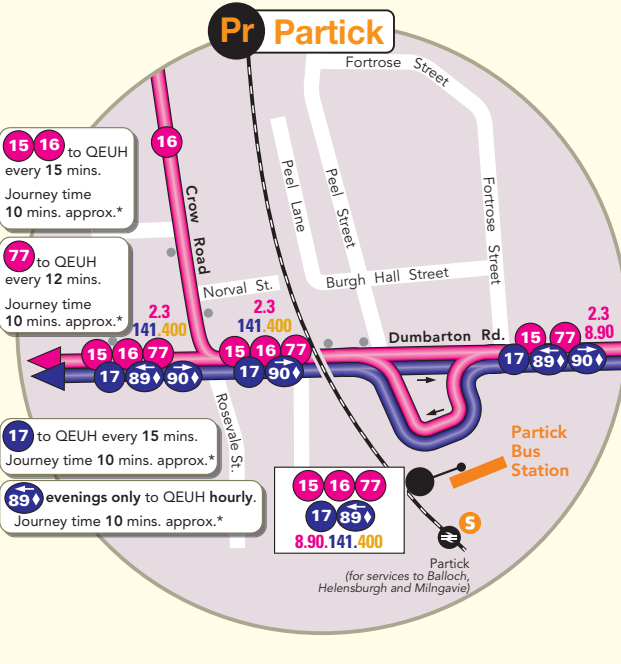
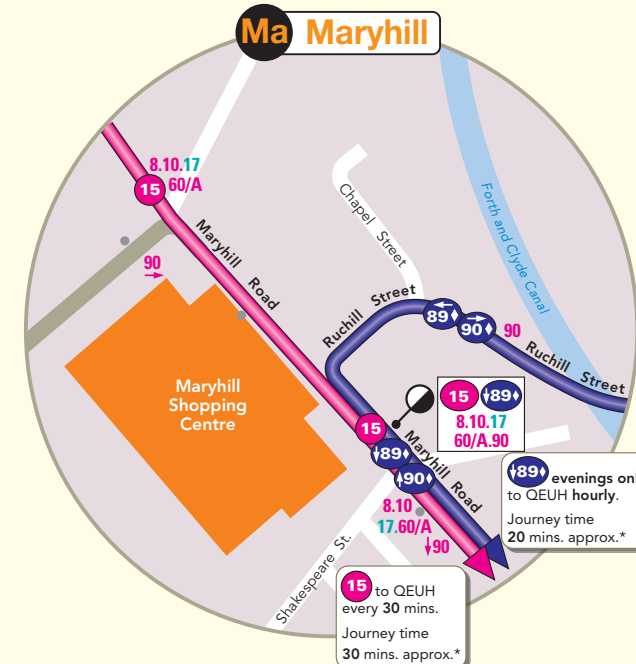
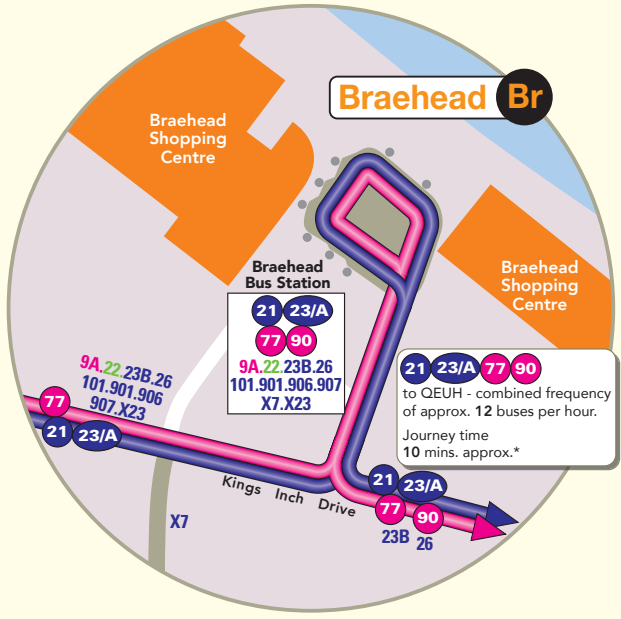
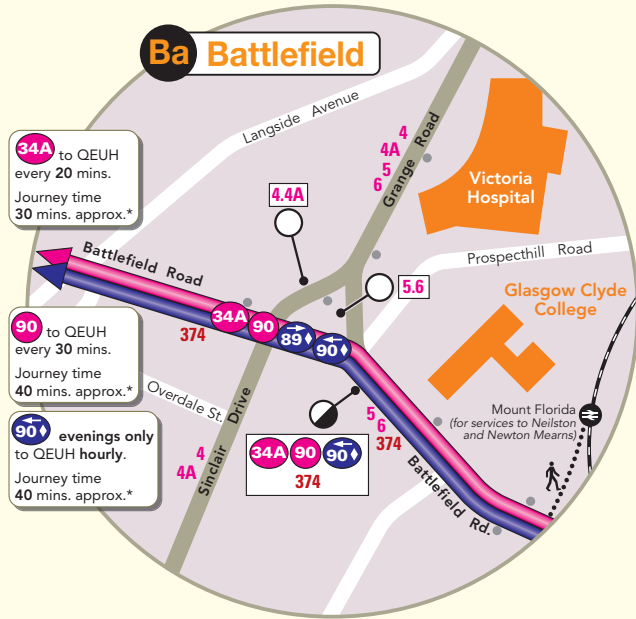
Key to Bus Services (by operator)

First	3	McGills	17
	15/16		21
	34/34A		23/23A/23B
	(evening and Sunday 34A journeys to/from Govan are shown with a diamond)		26
	77		89/90
	90		(evenings only)
Stagecoach	X19	Colchri	25 (Mon-Fri only)

Use this diagram and the accompanying Local Interchange Maps to identify your transport link from home and the appropriate point to change to a bus route for QEUH and Royal Hospital for Children.

© Copyright FWT 5.9.16 www.fwt.co.uk

Local Interchange Maps



Key to Local Interchange Maps

Direct buses to QEUEH:

- 17
- 25
- 90
- X19

Other bus served roads:

- Other bus stops
- Board for QEUEH
- Other bus stops

Bus route numbers shown colour coded by operator:

- 400 Avondale
- 22 Colchri
- CG1 Community Transport Glasgow
- 46 First
- 17 Glasgow Citybus
- 3 Key Coaches
- 10 McGill's
- 4 Stagecoach

Other bus stops:

- 90+ Evening service (and direction of travel)
- 29* Sunday and evening service
- Board for QEUEH
- Alight from home
- Other bus stops

* journey times subject to traffic conditions

QEUEH - Queen Elizabeth University Hospitals